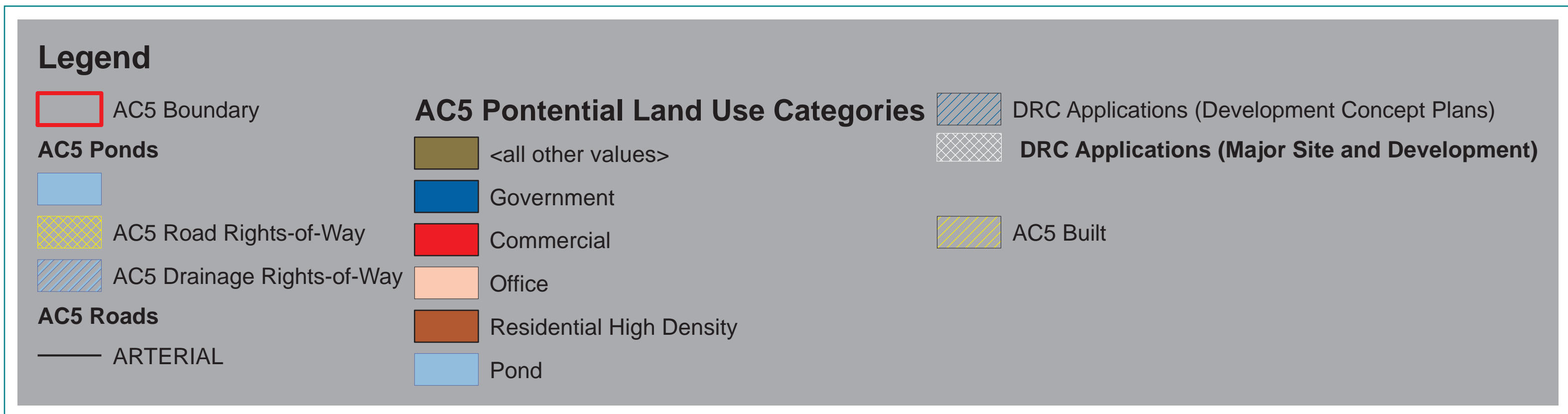
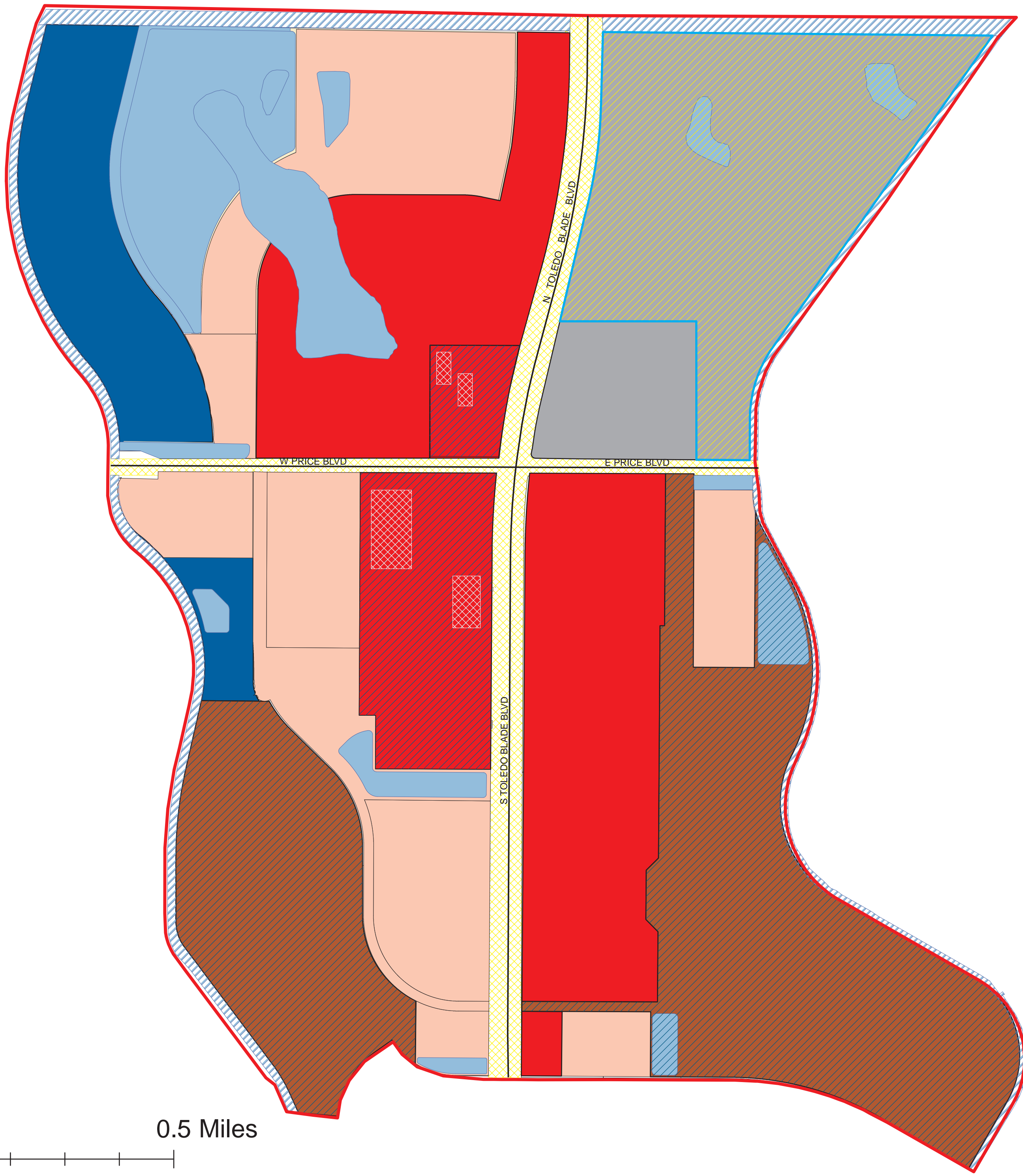


Activity Center Five Potential Future Development

EXHIBIT A

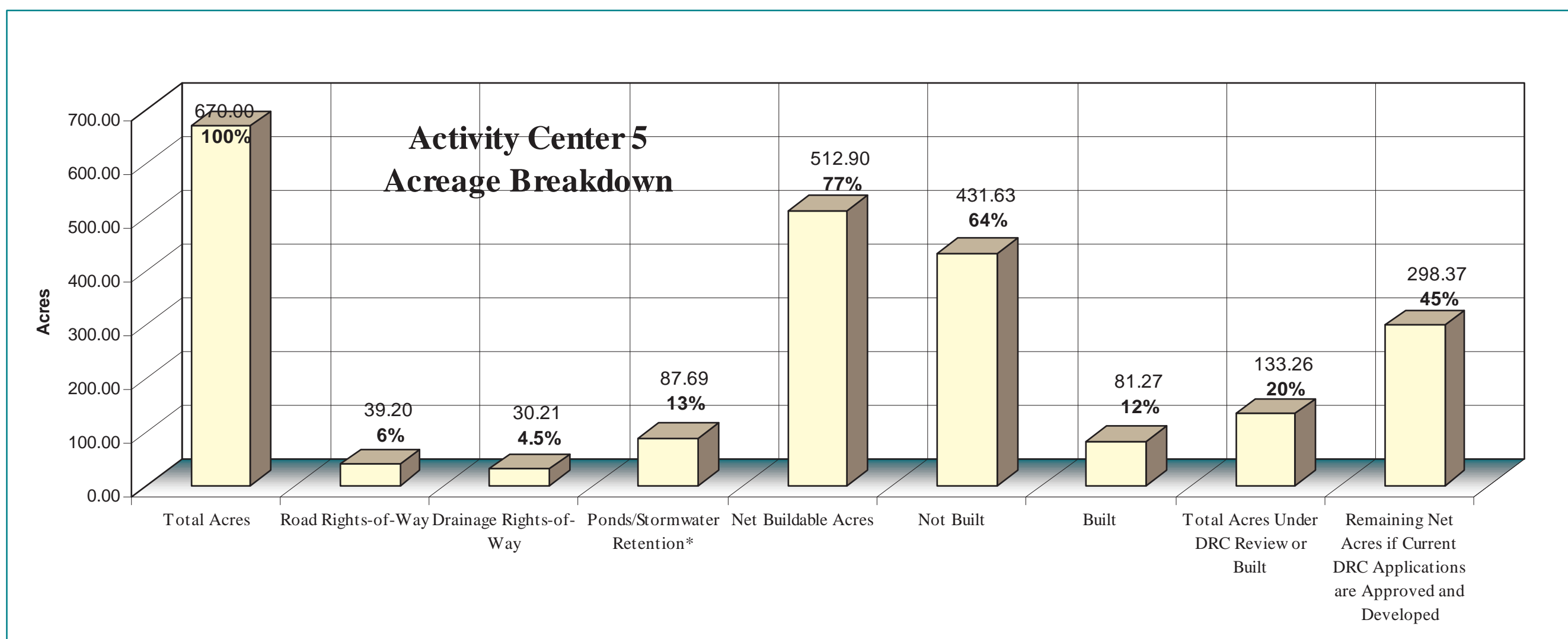
2



*Data based on 2006 Sarasota County Property Appraiser records.

**Data Based on City of North Port Planning and Zoning Division Development Review Applications.

***Data based on Auto-CAD drawing submitted with Development Review Application.



Prepared by:
City of North Port, Florida
Planning and Zoning Department
and GIS Division

October 2007

Disclaimer: This map is for reference purposes only and is not to be construed as a legal document. Any reliance on the information contained herein is at the user's risk. The City of North Port and its agents assume no responsibility for any use of the information contained herein or any loss resulting there from.